



STATS SA use of Satellite Imagery

Presenter: Mercy Matheri

Date: 05 September 2014



Use of Spot 5

- Change detection
- Updating and maintenance of the geo-frame
- Improve relevance of statistical information
- Enhance quality/completeness of products and services
- Address gaps in imagery coverage from other sources



Main Imagery Sources

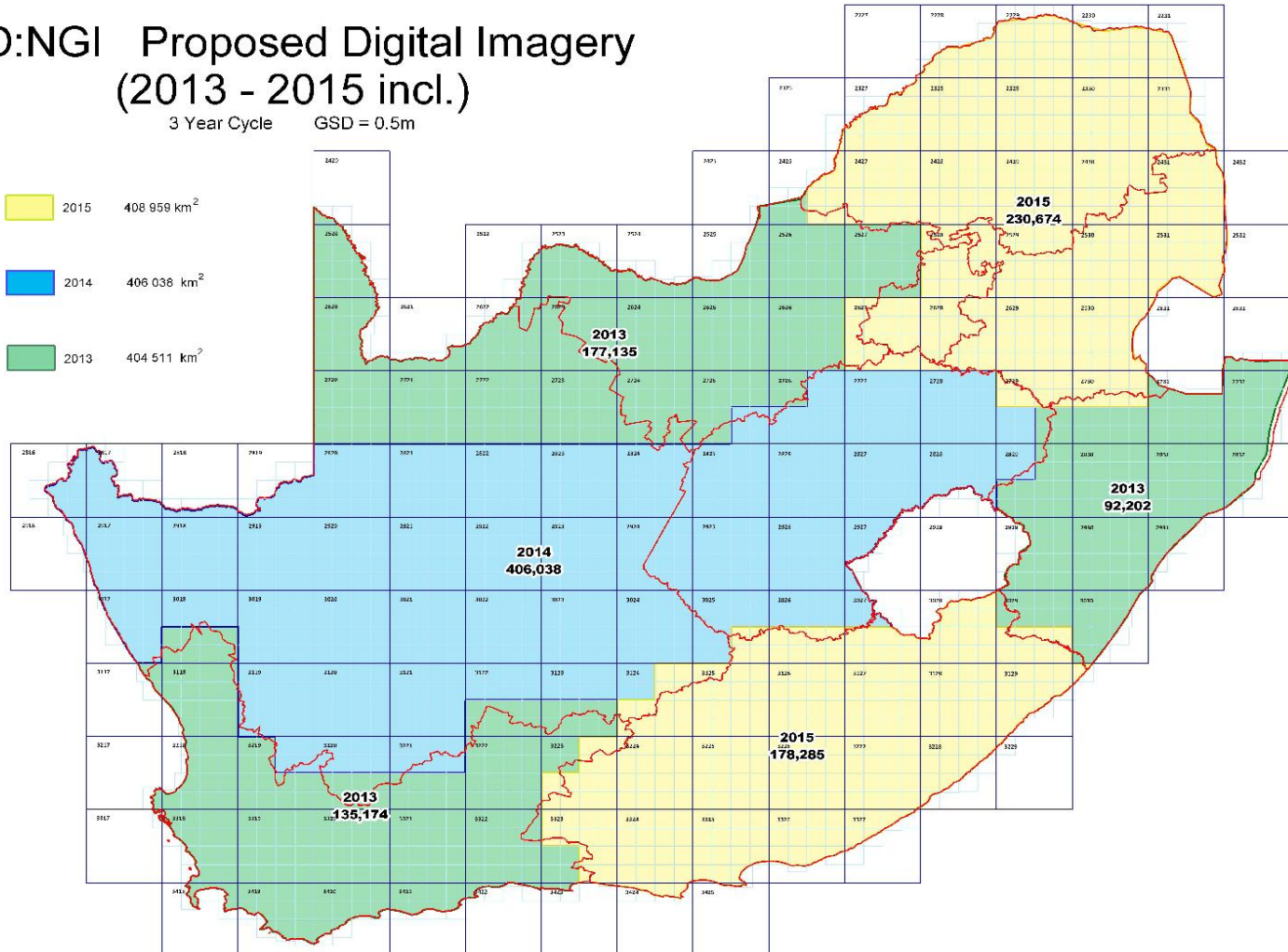
Provider	Coverage	Cycle	Resolution	Feature identification
CDNGI	national	3 year ly	0.5cm	Multiple dwellings on site
Metro/municipal	municipality	1-3 year ly	0.25cm	Multiple dwellings on site
SANSA	national	year ly	2.5cm	Main dwelling only



CD:NGI Proposed Digital Imagery (2013 - 2015 incl.)

3 Year Cycle GSD = 0.5m

- 2015 408 959 km²
- 2014 406 038 km²
- 2013 404 511 km²



2012/08/03

AP - Planning of areas - - - 3 year cycle (SJ GWS)



Spot 5 2012

Spot 5 2013





Dwelling Frame

- A register of all structures in the country
- A sampling framework for surveys
- An address database
- An indicator of the location of settlements
- An input into the demarcation process
- A provider of spatial position

Address assignment (Geo-referencing)

- Locate every dwelling spatially, giving a unique ID as an address, collection of associated attributes and maintenance . (SAPO as partner)



Demarcation: Place Names and Enumeration Areas

- Update and maintenance
 - Place name: Main Place (MP) & Sub-place (SP)
 - EA
- Creation of spatial output geography
 - Small Areas (SAs);
- Linking old geographies to new administrative boundaries;



Census Geo-Support

- Prepares all geographical aspects required to facilitate enumeration.
 - ensuring the EA sizes are optimal for enumeration
 - creation of maps and production of EA Summary books (creating a register for all the structures in the EA),
 - listing of all structures to facilitate the identification of dwellings where enumeration should be conducted and
 - mapping field help desk; field staff are assisted to resolve problems encountered during fieldwork



Example of EA in a Listing Capture tool

Census Listing Capturing System

79810036

EA Number* 79810036

Sub EA Number* 01

Record Number*

Map Reference Number* 138

Street/Cadastre Number

Street Name

Street Type None

Suburb/Village Locality

Unit or Other No

Building/School/Flat/Farm/Block

Feature Class* DU

DU Count

SDI Capacity

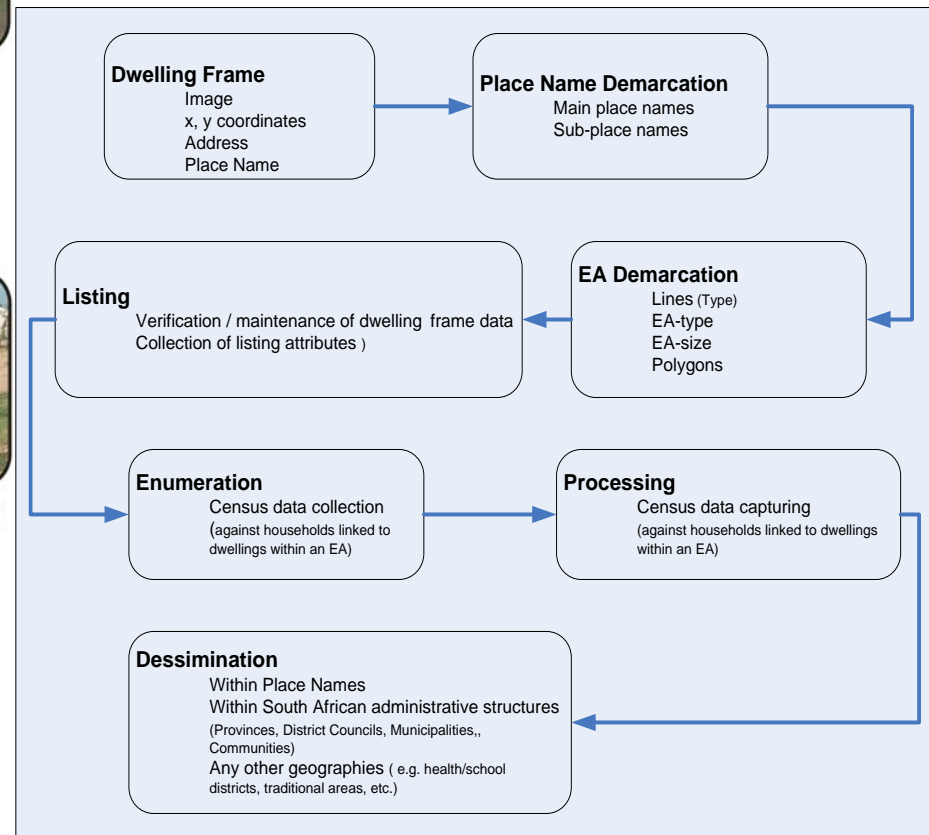
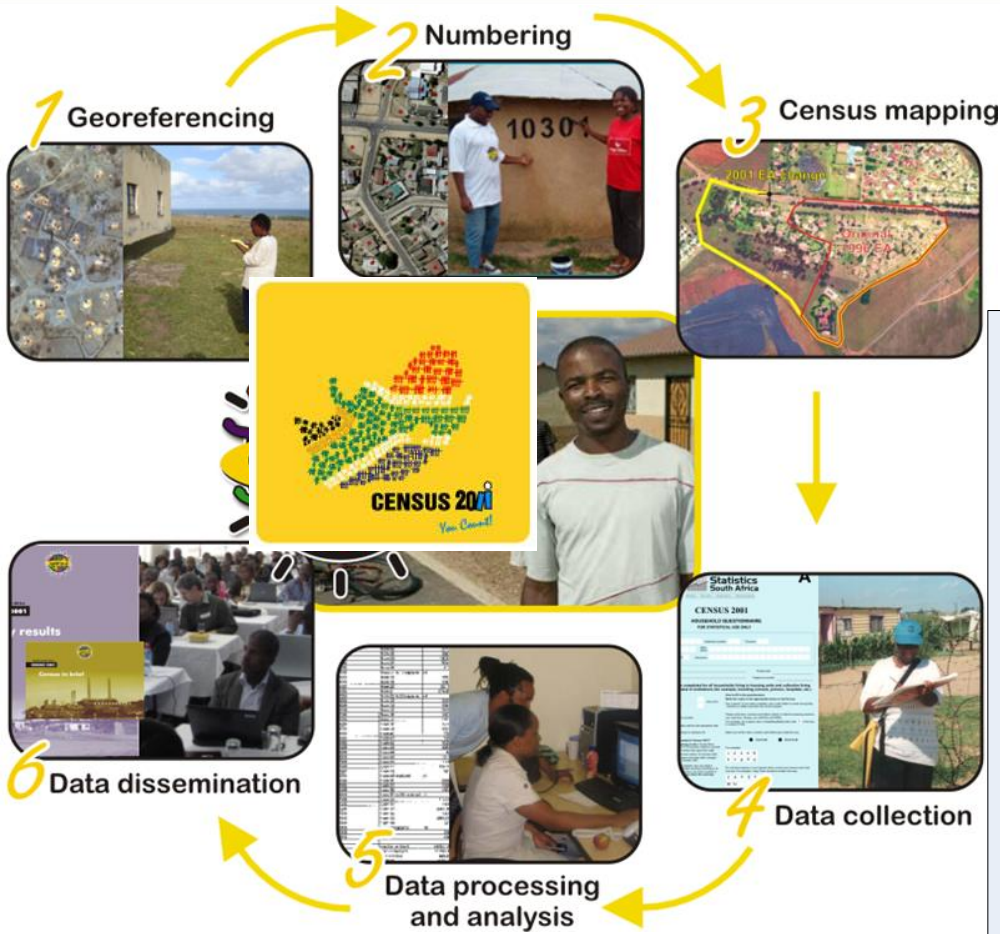
Comments

Flag Delete

Services Receiving

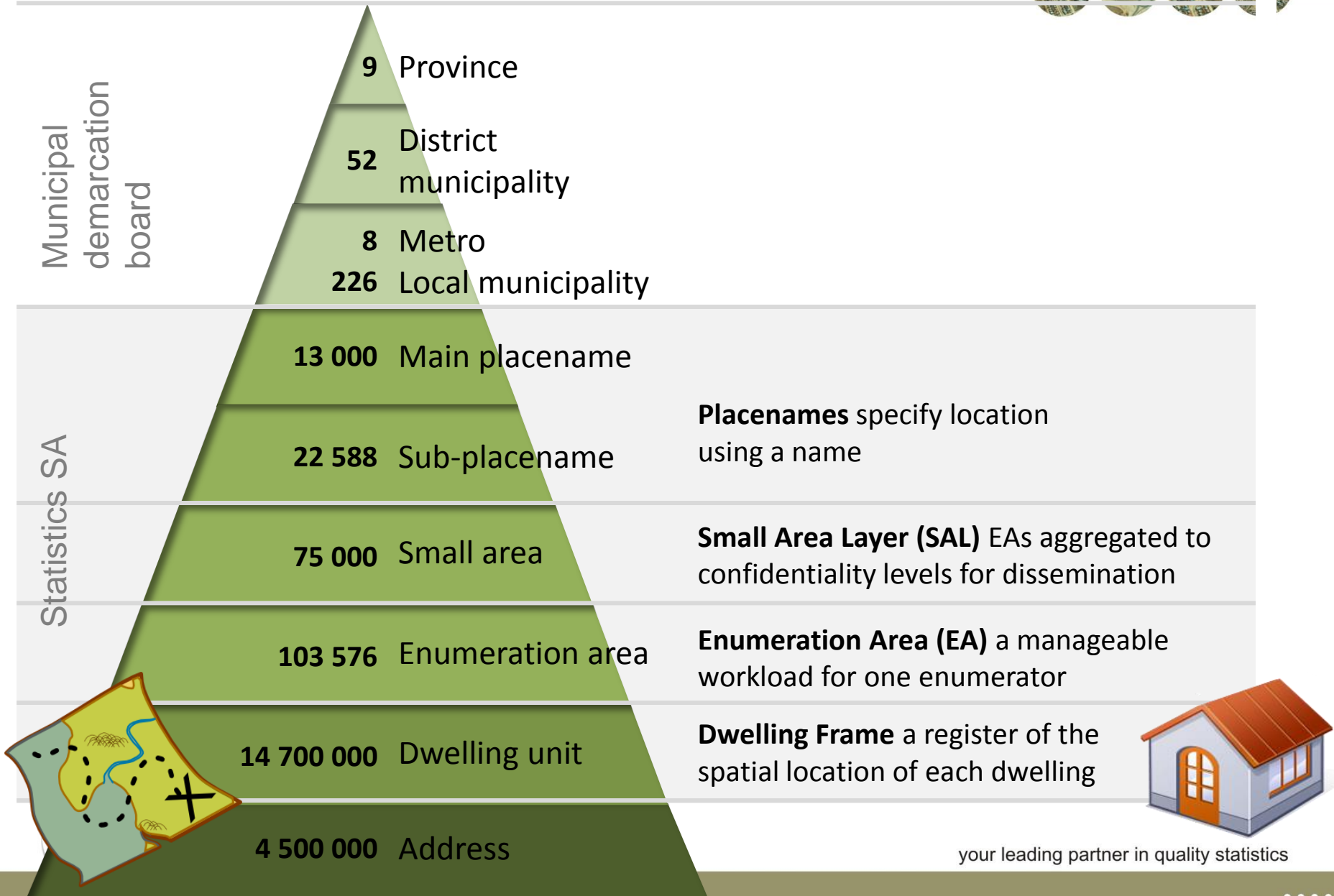
- Water
- Electricity
- Sanitation
- Refuse Removal

Update Cancel



Stats SA Geography: Spatial Information frame

Geography ... statistically speaking



your leading partner in quality statistics



Thank you!